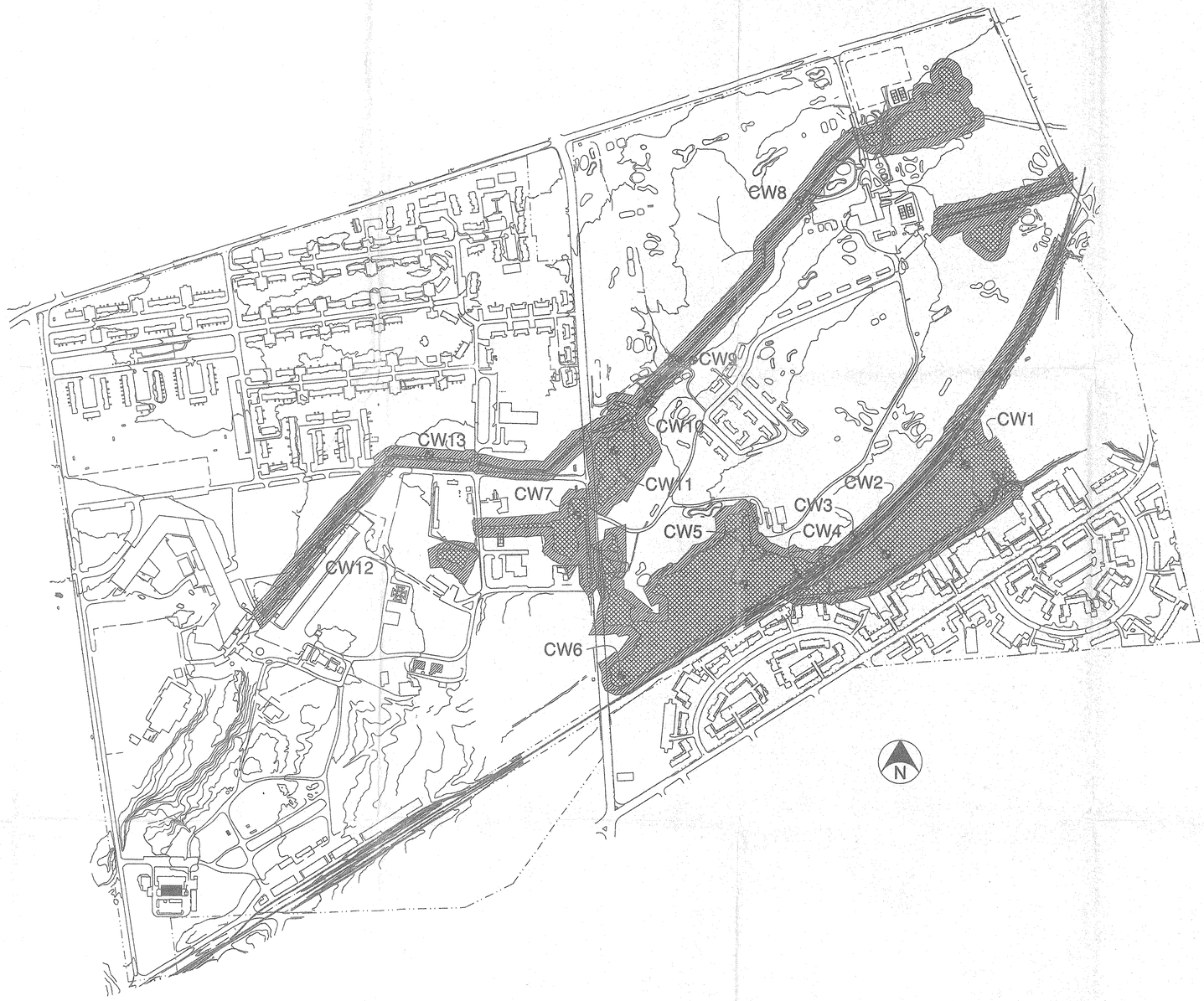

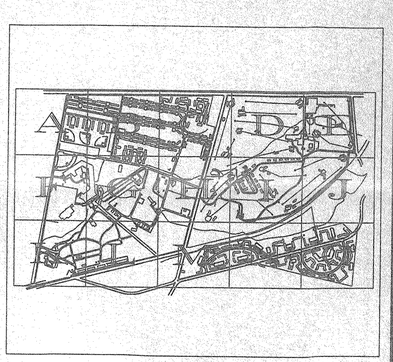

KEY MAP

LEGEND

- 50' WETLAND SETBACK
- WETLANDS
- PROPERTY LINE
- TYPICAL BUILDING OUTLINE
- CW1 TYPICAL DATA POINT

FORT MONMOUTH, NEW JERSEY

"An Army Community Of Excellence"

DIRECTORATE OF PUBLIC WORKS
SELFM-PW
FORT MONMOUTH, NJ 07703

Versar INC.
1900 FROST ROAD, SUITE 110
BRISTOL, PA 19007
(215) 788-7844

MASTER PLAN
WETLANDS DELINEATION MAP
GENERAL SITE (CHARLES WOOD AREA)

RECOMMENDED BY: _____ DATE: _____	DATE: NOVEMBER, 1998	DRAWING NO.
APPROVED BY : _____ DATE: _____	SCALE: 1" = 300'	FILE NO.
	SHEET NO.	

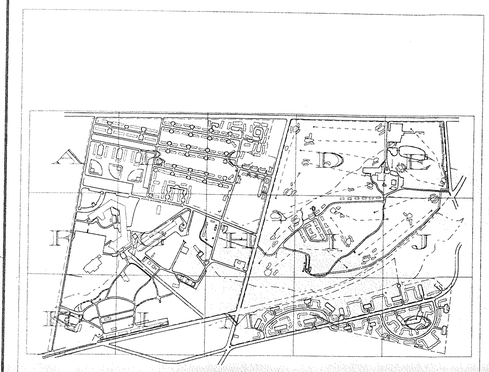

KEY MAP

LEGEND

BUILDING	TANK	32.3	SPOT ELEVATION
BRIDGE	TREES		TREE
CULVERT	BRUSH		SHRUB
CURB	SHRUBS		LIGHT POLE
ROAD PAVED	FENCE		POWER POLE
ROAD SHOULDER	STONE ROW		POLE
ROAD UNPAVED	WATER	TL	TRAFFIC SIGNAL
DRIVE PAVED	MISC. LINE	MB	MAIL BOX
DRIVE UNPAVED	RAILROAD		SIGN
PAINTED LINE	RETAINING WALL		POST
SIDEWALK	GUARD RAIL	FH	HYDRANT
STAIRS		MH	MANHOLE
40 INDEX CONTOUR			
40 INDEX - DEP CONTOUR			
40 INDEX - DASH CONTOUR			
INTERMEDIATE CONTOUR			
INT - DEP CONTOUR			
INT - DASH CONTOUR			

I HEREBY CERTIFY THAT THE PLANIMETRY AND CONTOURS SHOWN HEREON HAVE BEEN COMPILED TO MEET NATIONAL MAP STANDARD ACCURACIES

GARY J. SCOCCO
CERTIFIED PHOTOGRAMMETRIST NO. 533

Scale in Feet
50 0 50 100 150 200

FORT MONMOUTH, NEW JERSEY

"An Army Community Of Excellence"

DIRECTORATE OF
ENGINEERING AND HOUSING
SURVEYING
FORT MONMOUTH, N.J. 07703

Robinson Aerial Surveys, Inc.
43 Sparta Ave, Newton, N.J. 07860
Phone (201) 383-2511

DeBellis & Semmens
358 Saw Mill River Road
Millwood, New York 10546
Tel 914-762-2340

MASTER PLAN
EXISTING CONDITIONS MAP
WETLANDS DELINEATION - CHARLES WOOD AREA

DATE	MAY, 1994	DRAWING NO	K
SCALE	1" = 50'	FILE NO	
SHEET NO.			

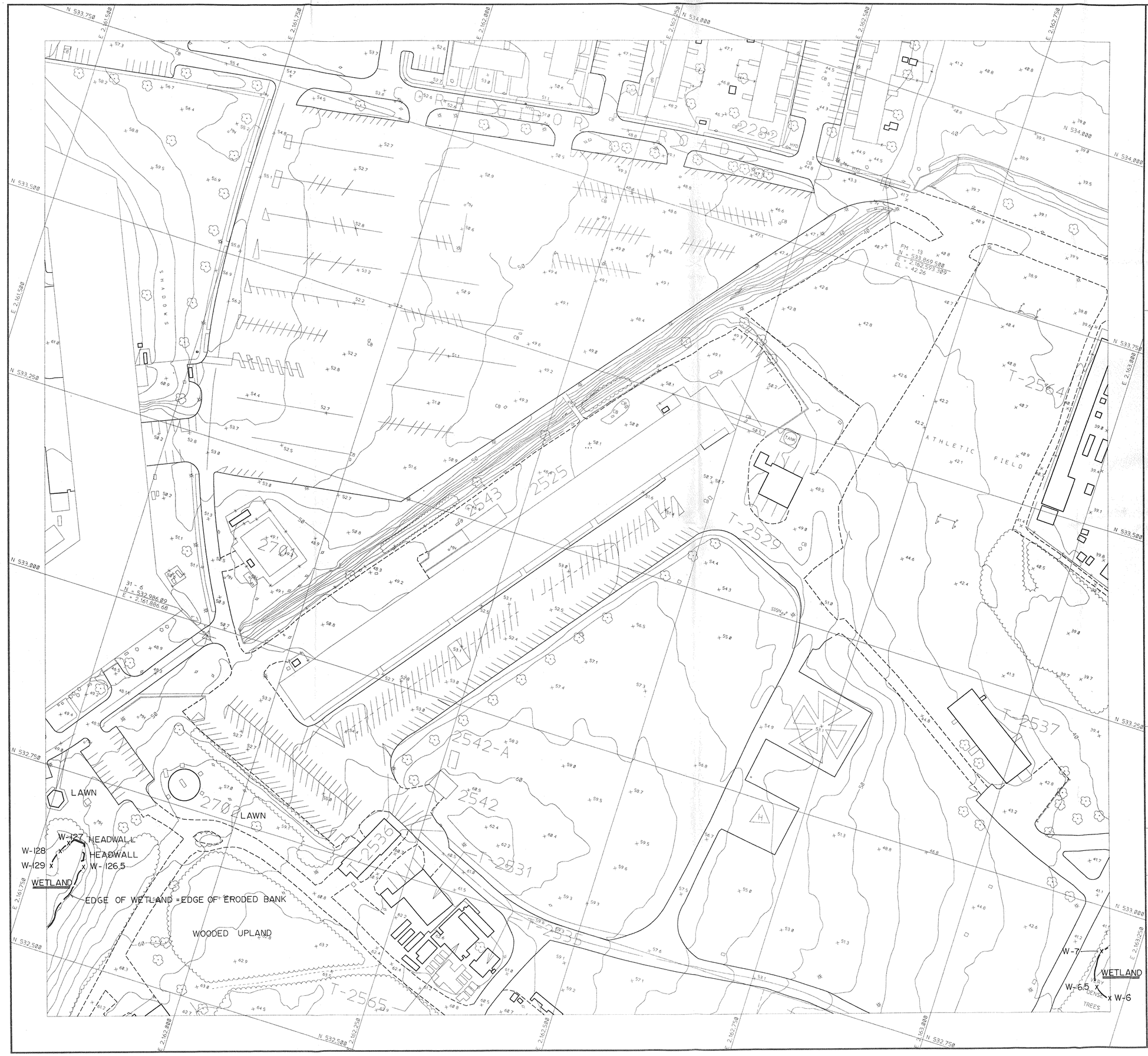

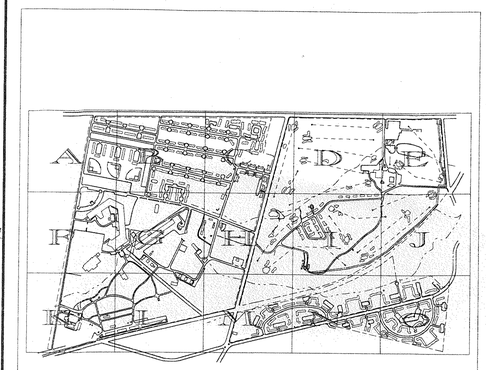

KEY MAP

LEGEND

BUILDING	TANK	32.3	SPOT ELEVATION
BRIDGE	TREES		TREE
CULVERT	BRUSH		SHRUB
CURB	SHRUBS		LIGHT POLE
ROAD PAVED	FENCE		POWER POLE
ROAD SHOULDER	STONE ROW		POLE
ROAD UNPAVED	WATER	TL	TRAFFIC SIGNAL
DRIVE PAVED	MISC - LINE	MB	MAIL BOX
DRIVE UNPAVED	RAILROAD		SIGN
PAINTED LINE	RETAINING WALL		POST
SIDEWALK	GUARD RAIL	FH	HYDRANT
STAIRS		MH	MANHOLE
40 INDEX CONTOUR			
40 INDEX - DEP CONTOUR			
40 INDEX - DASH CONTOUR			
INTERMEDIATE CONTOUR			
INT - DEP CONTOUR			
INT - DASH CONTOUR			

I HEREBY CERTIFY THAT THE PLANIMETRY AND CONTOURS SHOWN HEREON HAVE BEEN COMPILED TO MEET NATIONAL MAP STANDARD ACCURACIES.

GARY J. SCOCCO
CERTIFIED PHOTOGRAMMETRIST NO. 533

Scale in Feet
50 0 50 100 150 200

FORT MONMOUTH, NEW JERSEY

"An Army Community Of Excellence"

DIRECTORATE OF
ENGINEERING AND HOUSING
SELFM-EH-E
FORT MONMOUTH, NJ 07703

Robinson Aerial Surveys, Inc.
43 Sparta Ave., Newton, N.J. 07860
Phone (201) 383-2511

DeBellis & Semmens
358 Saw Mill River Road
Millwood, New York 10546
Tel: 914-762-2340

MASTER PLAN
EXISTING CONDITIONS MAP
WETLANDS DELINEATION - CHARLES WOOD AREA

RECOMMENDED BY THE CHIEF ENGINEERING & LMS DIVISION DIRECTORATE OF ENGR & HSG	KEVIN CODNEY	DATE: MAY, 1994	DRAWING NO. G
APPROVED BY THE DIRECTOR DIRECTORATE OF ENGR & HSG	JAMES OTT P.E.	SCALE: 1" = 50'	FILE NO.
		SHEET NO.	

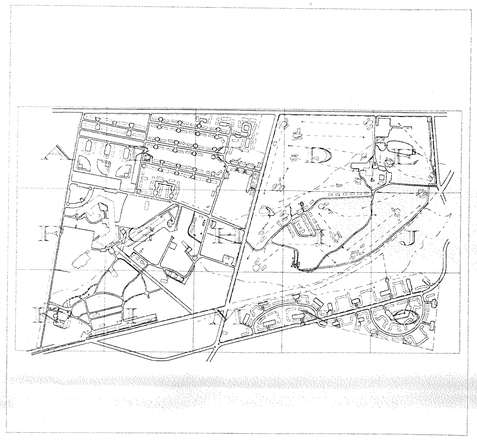

KEY MAP

LEGEND

	BUILDING		TANK	32.3	SPOT ELEVATION
	BRIDGE		TREES		TREE
	CULVERT		BRUSH		SHRUB
	CURB		SHRUBS		LIGHT POLE
	ROAD PAVED		FENCE		POWER POLE
	ROAD SHOULDER		STONE ROW		POLE
	ROAD UNPAVED		WATER	TL	TRAFFIC SIGNAL
	DRIVE PAVED		MISC - LINE	MB	MAIL BOX
	DRIVE UNPAVED		RAILROAD		SIGN
	PAINTED LINE		RETAINING WALL	P	POST
	SIDEWALK		GUARD RAIL	FH	HYDRANT
	STAIRS			MH	MANHOLE
40	INDEX CONTOUR				
40	INDEX - DEP CONTOUR				
40	INDEX - DASH CONTOUR				
	INTERMEDIATE CONTOUR				
	INT - DEP CONTOUR				
	INT - DASH CONTOUR				

I HEREBY CERTIFY THAT THE PLANIMETRY AND CONTOURS SHOWN HEREON HAVE BEEN COMPILED TO MEET NATIONAL MAP STANDARD ACCURACIES.

GARY J SCOCCO
CERTIFIED PHOTOGRAMMETRIST NO. 533

Scale in Feet
50 0 50 100 150 200

FORT MONMOUTH, NEW JERSEY

"An Army Community Of Excellence"

DIRECTORATE OF
ENGINEERING AND HOUSING
SELFM-EH-E
FORT MONMOUTH, NJ 07703

Robinson Aerial Surveys, Inc.
43 Sparta Ave., Newton, NJ 07860
Phone (201) 383-2511

DeBellis & Semmens
355 Saw Mill River Road
Millwood, New York 10546
Tel 914-762-2340

MASTER PLAN
EXISTING CONDITIONS MAP

WETLANDS DELINEATION - CHARLES WOOD AREA

RECOMMENDED BY THE CHIEF, ENGINEERING & MAINTENANCE DIRECTORATE OF ENGR & HSG	KEVIN DOONEY	DATE MAY, 1994	DRAWING NO F
DATE		SCALE 1" = 50'	FILE NO
APPROVED BY THE DIRECTOR, DIRECTORATE OF ENGR & HSG	JAMES OTT PE	SHEET NO	
DATE			