








Legend

-  Site
-  Soil Mound
-  Deteriorated Asphalt
-  Gravel
-  Landscape Bed
-  Asphalt
-  Grass



EXISTING CONDITIONS



BASEMAP SOURCE:
NJ GIN
2012 AERIAL ORTHOPHOTOGRAPHY



SCALE: 1 INCH = 80 FT

WATERFRONT TECHNICAL CENTER AT CAMDEN
200 FEDERAL STREET
BLOCK 139.02, part of LOT 1
CITY OF CAMDEN
CAMDEN COUNTY, NEW JERSEY

ENVIRONMENTAL RESOLUTIONS, INC.